

# 2023 JOURNEY MAP

- 1. Opening Ceremony** ☆  
Friday, November 17 at 6:45 a.m.  
Del Mar Fairgrounds  
2260 Jimmy Durante Blvd.  
Del Mar, CA 92014
- 2. Del Mar Dog Beach** 📷  
Photo Op | Mile 1.4
- 3. En Fuego Cantina and Grill** 📣  
Cheering Station | Mile 2.9  
8:00 a.m.–9:00 a.m.  
1342 Camino Del Mar  
Del Mar, CA 92014
- 4. Torrey Pines State Beach** 📷  
Photo Op | Mile 4.4
- 5. Salk Institute for Biological Studies** 📷  
Photo Op | Mile 8.7
- 6. Ellen Browning Scripps Memorial Pier** 📷  
Photo Op | Mile 10.6
- 7. UCSD Scripps Institution of Oceanography** 📣  
Cheering Station | Mile 11  
10:00 a.m.–1:00 p.m.  
8580 La Jolla Shores Drive  
La Jolla, CA 92037
- 8. La Jolla Shores** 📷  
Photo Op | Mile 11.5
- 9. La Jolla Cove** 📷  
Photo Op | Mile 13.2
- 10. Ellen Browning Scripps Park** 📷  
Photo Op | Mile 13.2
- 11. Children's Pool La Jolla** 📷  
Photo Op | Mile 13.6
- 12. Taylor Library—Pacific Beach** 📣  
Cheering Station | Mile 18.6  
12:00–4:45 p.m.  
4275 Cass Street  
San Diego, CA 92109
- 13. Camp** △  
Opens Friday at 1:00 p.m.  
Opens Saturday at 12:00 p.m.  
Crown Point Shores Park  
3700 Crown Point Drive  
San Diego, CA 92109
- 14. Mission Bay South Cove** 📷  
Photo Op | Mile 1.3
- 15. Quivira Way** 📣  
Cheering Station | Mile 3.0  
7:45 a.m.–9:00 a.m.  
1927 Quivira Way  
San Diego, CA 92109
- 16. Ocean Beach—Top of Narragansett Hill** 📷  
Photo Op | Mile 4.9
- 17. Sunset Cliffs Natural Park** 📷  
Photo Op | Mile 7.2
- 18. Robb Field—North** 📣  
Cheering Station | Mile 11.1  
9:45 a.m.–1:00 p.m.  
2525 Bacon Street  
San Diego, CA 92107
- 19. South Mission Beach** 📣  
Cheering Station | Mile 14.2  
10:30 a.m.–2:30 p.m.  
2559 N. Jetty Road  
San Diego, CA 92109
- 20. Sail Bay** 📷  
Photo Op | Mile 16.4
- 21. Ocean Front Walk** 📷  
Photo Op | Miles 3.3
- 22. Belmont Park** 📷  
Photo Op | Mile 4.0
- 23. Bonita Cove** 📣  
Cheering Station | Mile 4.7  
8:45 a.m.–10:15 a.m.  
1200 W. Mission Bay Drive  
San Diego, CA 92109
- 24. Hubbs-SeaWorld Research Institute** 📷  
Photo Op | Mile 5.9
- 25. SeaWorld San Diego** 📷  
Photo Op | Mile 6.6
- 26. Mormon Battalion Historic Site** 📷  
Photo Op | Mile 10.3
- 27. Old Town Viewpoint** 📷  
Photo Op | Mile 10.8
- 28. Balboa Park** 📣  
Cheering Station | Mile 13.6  
11:00 a.m.–2:45 p.m.  
6th Avenue & Quince Street  
San Diego, CA 92103
- 29. The Little Italy Sign** 📷  
Photo Op | Mile 15.4
- 30. Closing Ceremony** ☆  
Sunday, November 19  
4:00 p.m.  
Waterfront Park  
1600 Pacific Hwy  
San Diego, CA 92101  
  
\*If you have guests that would like to see the Closing Ceremony, please advise them to be on-site by 3:00 pm.

Share your 3-Day pics and videos with us.

- 📌 The3Day
- 📌 @The3Day
- 📌 @Komen3Day
- 📌 The3Day
- 📌 @Komen3Day
- 📌 @Komen3Day



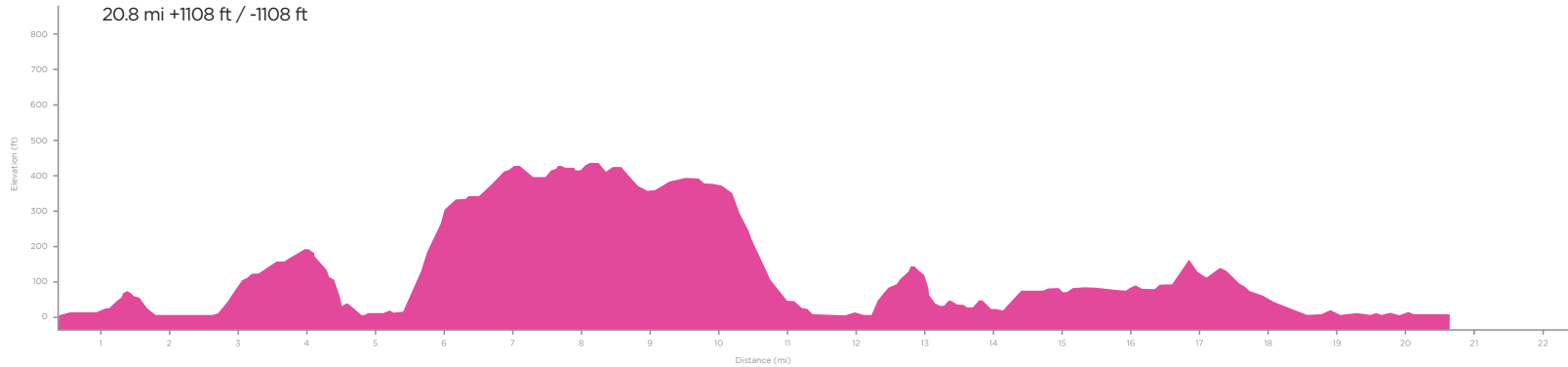
# SUSAN G. KOMEN SAN DIEGO 3-DAY

## 2023 ELEVATION

These graphs show the elevation for all three days, to give you an idea of when to expect uphill and downhill walking.



DAY 1



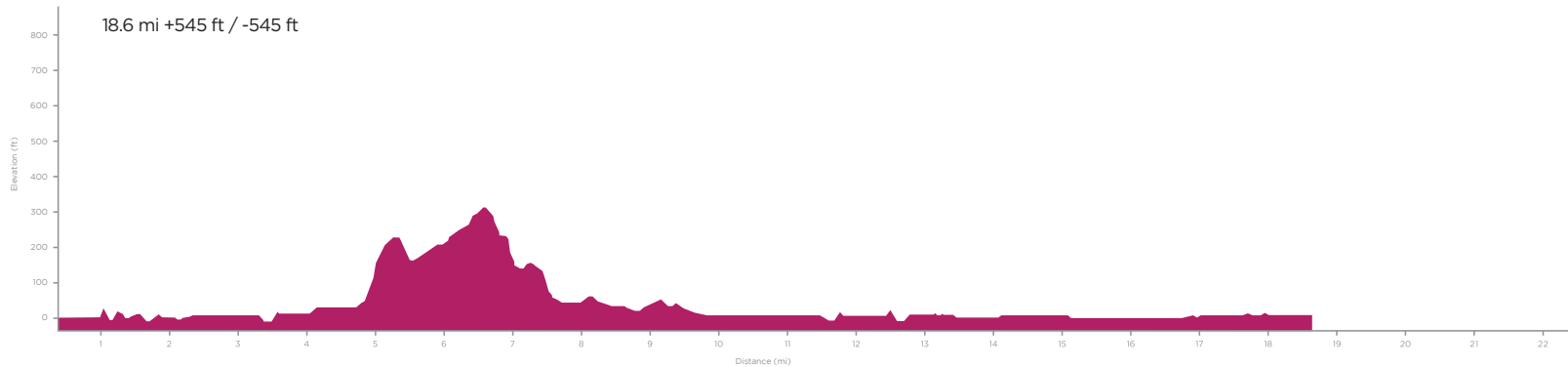
### ROUTE HOURS\*

**Total Mileage**  
20.8 Miles

**Route Operational Hours**  
7:00 a.m.–5:30 p.m.

**Total Hours to Complete Route**  
10 hours, 30 minutes

DAY 2

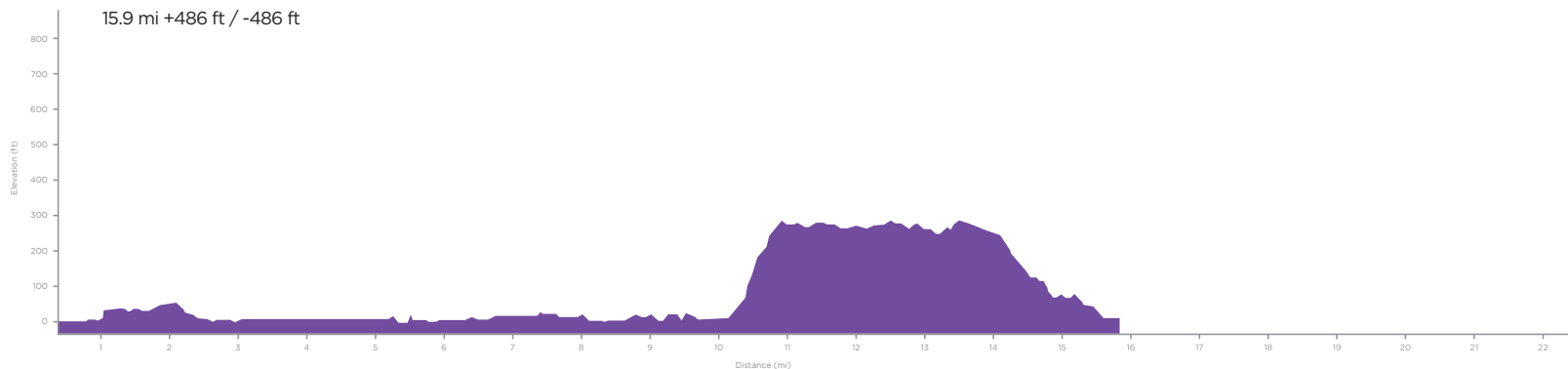


**Total Mileage**  
18.7 Miles

**Route Operational Hours**  
7:00 a.m.–5:30 p.m.

**Total Hours to Complete Route**  
10 hours, 30 minutes

DAY 3



**Total Mileage**  
15.9 Miles

**Route Operational Hours**  
7:30 a.m.–4:00 p.m.

**Total Hours to Complete Route**  
8 hours, 30 minutes

\*The amount of daylight hours impacts the total event mileage as it dictates the amount of time the route can be kept open safely.