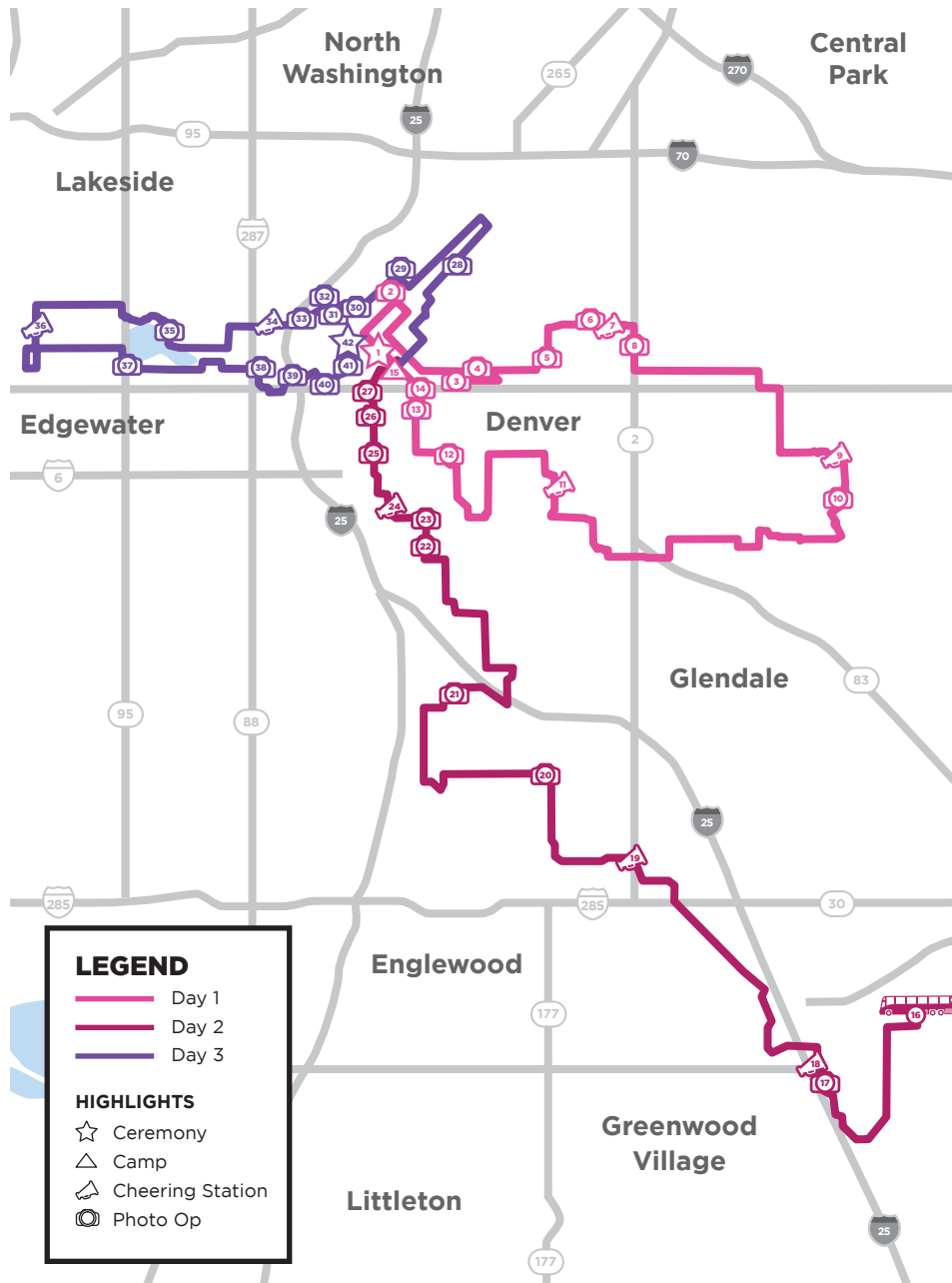


2023 JOURNEY MAP



- 1. Opening Ceremony** ☆
Friday, August 25 at 7:00 a.m.
Hyatt Regency Denver
650 15th Street
Denver, CO 80202
- 2. Coors Field** 📷
Photo Op | Mile 1.0
- 3. Fillmore Auditorium** 📷
Photo Op | Mile 2.9
- 4. Denver Turnverein Dance Center** 📷
Photo Op | Mile 2.9
- 5. Smith Mansion & Carriage House** 📷
Photo Op | Mile 4.3
- 6. Denver Zoo** 📷
Photo Op | Mile 5.2
- 7. Denver Zoo Lawn** 📷
Cheering Station | Mile 5.3
Open 8:30-10:30 a.m.
3380 E. 23rd Avenue
Denver, CO 80205
- 8. Denver Museum of Nature and Science** 📷
Photo Op | Mile 5.9
- 9. Montclair Recreation Center North Lawn** 📷
Cheering Station | Mile 9.7
Open 9:45 a.m.-12:30 p.m.
8103 8th Avenue
Denver, CO 80230
- 10. Wings over the Rockies Air and Space Museum** 📷
Photo Op | Mile 10.4
- 11. James N. Manley Park** 📷
Cheering Station | Mile 15.7
Open 11:15 a.m.-3:30 p.m.
400 Josephine Street
Denver, CO 80206
- 12. Governors Mansion** 📷
Photo Op | Mile 18.8
- 13. Acoma Plaza** 📷
Photo Op | Mile 19.8
- 14. Civic Center Park, Lincoln Veterans Memorial, Colorado State Capital** 📷
Photo Op | Mile 20.0
- 15. Camp** △
Opens 1:00 p.m.
Hyatt Regency Denver
650 15th Street
Denver, CO 80202
- 16. Village Green Park** 📷
Bus Drop Off
7:45-8:15 a.m.
9501 E. Union Avenue
Greenwood Village, CO 80111
- 17. Denver Tech Center Monument** 📷
Photo Op | Mile 2.9
- 18. Shanahan's Steakhouse Lawn** 📷
Cheering Station | Mile 3.1
Open 8:30-9:45 a.m.
6021 S. Syracuse Street
Greenwood Village, CO 80111
- 19. Mamie Eisenhower Park** 📷
Cheering Station | Mile 7.1
Open 9:30-11:45 a.m.
4300 E Dartmouth Avenue
Denver, CO 80222
- 20. Ritchie School of Engineering College Garden** 📷
Photo Op | Mile 9.3
- 21. Pearl Street Markets** 📷
Photo Op | Mile 12.4
- 22. Voodoo Doughnuts** 📷
Photo Op | Mile 16.3
- 23. Baker Historic District** 📷
Photo Op | Mile 16.8
- 24. DCIS at Fairmont** 📷
Cheering Station | Mile 17.2
Open 12:00-4:45 p.m.
250 Fox Street
Denver, CO 80223
- 25. Santa Fe Arts District** 📷
Photo Op | Mile 18.0
- 26. Blue Bear Farm** 📷
Photo Op | Mile 18.9
- 27. Big Blue Bear** 📷
Photo Op | Mile 19.1
- 28. RINO Arts District** 📷
Photo Op | Mile 1.7
- 29. Coors Field** 📷
Photo Op | Mile 3.7
- 30. Denver Millennium Bridge** 📷
Photo Op | Mile 4.6
- 31. Platte River/Cherry Creek Confluence** 📷
Photo Op | Mile 4.8
- 32. Historical Tramway Building, REI** 📷
Photo Op | Mile 5.0
- 33. Downtown Aquarium** 📷
Photo Op | Mile 5.4
- 34. Jefferson Park** 📷
Cheering Station | Mile 5.8
Open 9:00-11:00 a.m.
2721 W. 23rd Street
Denver, CO 80211
- 35. Sloans Lake Park** 📷
Photo Op | Mile 7.1
- 36. Jefferson High School** 📷
Cheering Station | Mile 9.5
Open 9:45 a.m.-12:45 p.m.
6825 W. 24th Avenue
Denver, CO 80214
- 37. USS Grayling SS-209 Memorial** 📷
Photo Op | Mile 11.8
- 38. Gateway Plaza, Mile High Stadium** 📷
Photo Op | Mile 13.5
- 39. Sports Walk, Mile High Stadium** 📷
Photo Op | Mile 14.2
- 40. Walkway through College Start** 📷
Photo Op | Mile 14.8
- 41. Tivoli Student Union** 📷
Photo Op | Mile 15.4
- 42. Closing Ceremony** ☆
Sunday, August 27
4:00 p.m.

Tivoli Quad
1000 Larimer Street
Denver, CO 80204

Share your 3-Day pics and videos with us.

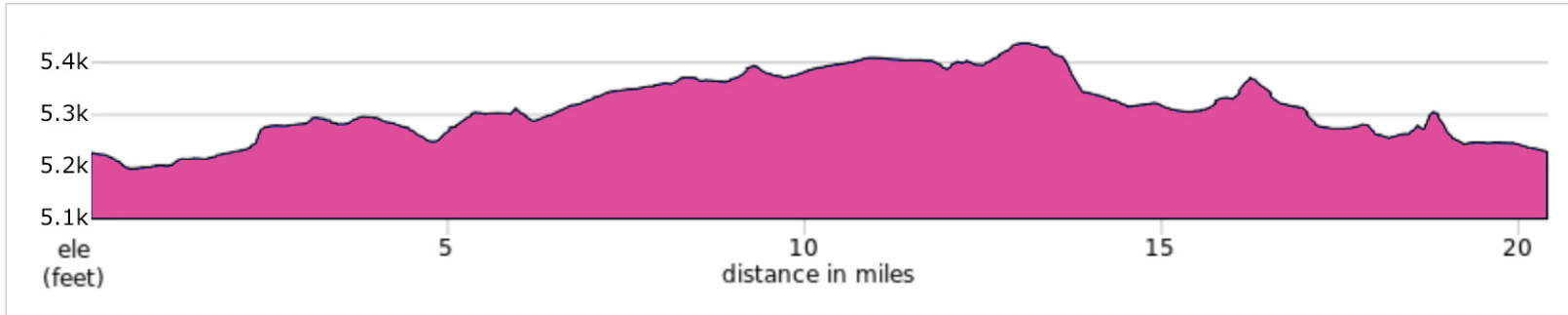
The3Day
 @The3Day
 @Komen3Day
 The3Day
 @Komen3Day

2023 ELEVATION

These graphs show the elevation for all three days, to give you an idea of when to expect uphill and downhill walking.

DAY 1

20.5 mi +523 ft / -521 ft



ROUTE HOURS*

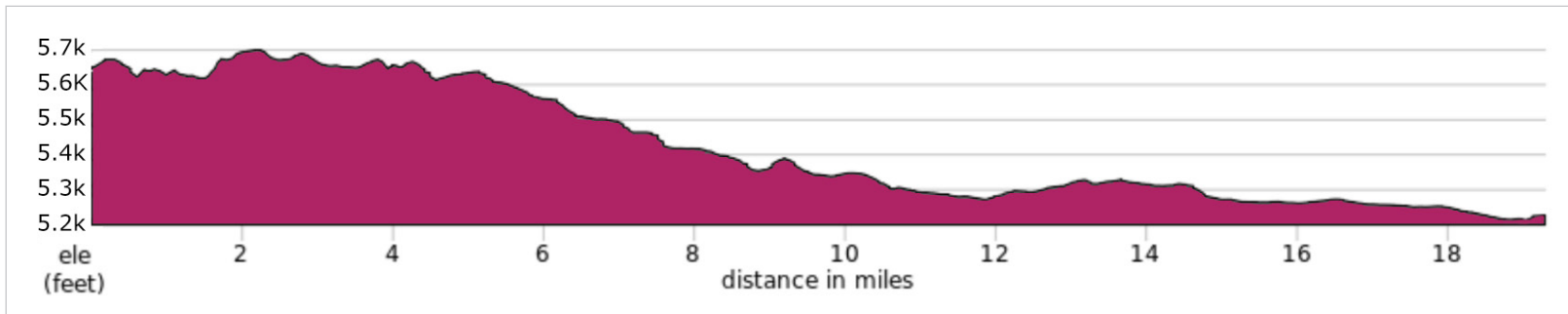
Total Mileage
20.5 Miles

Route Operational Hours
7:30 a.m.–5:30 p.m.

Total Hours to Complete Route
10 hours

DAY 2

19.3 mi +365 ft / -789 ft



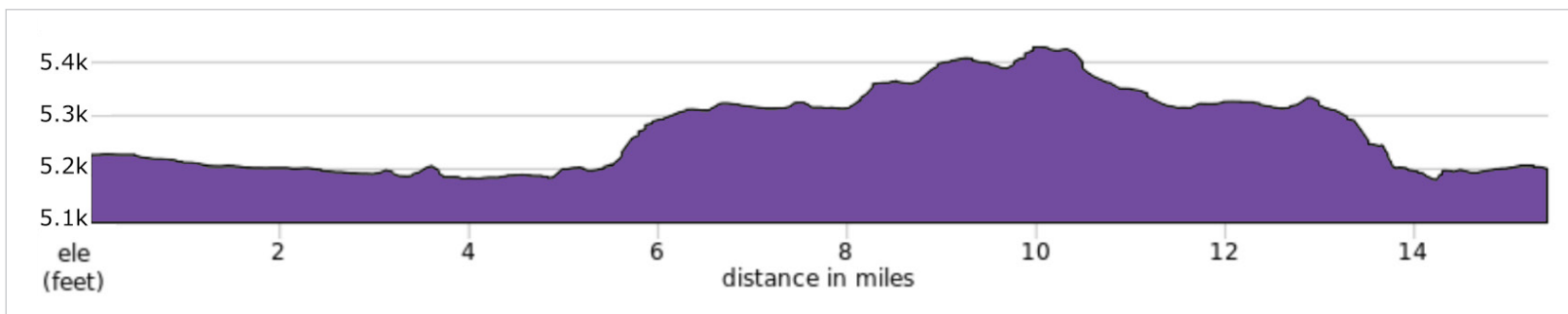
Total Mileage
19.3 Miles

Route Operational Hours
7:00 a.m.–5:30 p.m.

Total Hours to Complete Route
10 hours, 30 minutes

DAY 3

15.4 mi +385 ft / -412 ft



Total Mileage
15.4 Miles

Route Operational Hours
7:00 a.m.–3:30 p.m.

Total Hours to Complete Route
8 hours, 30 minutes

*The amount of daylight hours impacts the total event mileage as it dictates the amount of time the route can be kept open safely.