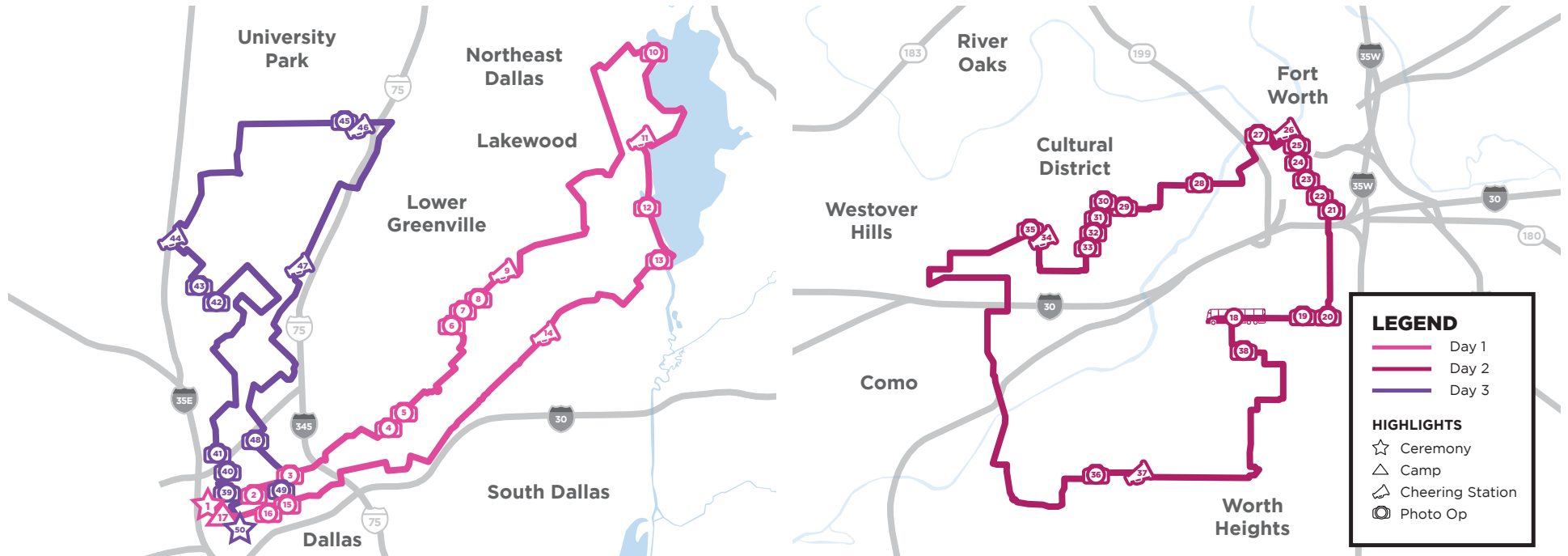


2025 JOURNEY MAP



1. **Opening Ceremony** ☆
Friday, October 24 at 7:00 a.m.
Hyatt Regency Dallas
300 Reunion Blvd.
Dallas, TX 75207
2. **JFK Memorial** 📷
Photo Op | Mile 0.4
3. **Giant Eyeball** 📷
Photo Op | Mile 1.0
4. **T. Boone Pickens Cancer Center** 📷
Photo Op | Mile 2.5
5. **Baylor University Medical Center** 📷
Photo Op | Mile 2.7
6. **The Langford House** 📷
Photo Op | Mile 4.5
7. **Swiss Avenue - Texas State Historical Marker** 📷
Photo Op | Mile 4.5
8. **Aldredge House** 📷
Photo Op | Mile 4.5
9. **US Postal Service** 📷
Cheering Station | Mile 5.1
Open 9:00-10:30 a.m.
6120 Swiss Ave.
Dallas, TX 75214

10. **White Rock Lake** 📷
Photo Op | Mile 9.8
11. **White Rock Lake Public Parking** 📷
Cheering Station | Mile 11.5
Open 10:30 a.m.-1:45 p.m.
7250 Williamson Rd.
Dallas, TX 75214
12. **White Rock Pump Station - Texas State Historical Marker** 📷
Photo Op | Mile 12.5
13. **White Rock Lake Waterfall** 📷
Photo Op | Mile 13.1
14. **Willis C. Winters Park Trailhead** 📷
Cheering Station | Mile 15
Open 11:30 a.m.-3:30 p.m.
314 S. Glasgow Dr.
Dallas, TX 75223
15. **Cattle Drive Sculptures** 📷
Photo Op | Mile 19.2
16. **The Pegasus** 📷
Photo Op | Mile 19.3
17. **Camp** 📷
Opens 1:00 p.m.
Hyatt Regency Dallas
300 Reunion Blvd.
Dallas, TX 75207

18. **Cook Childrens Rehabilitation Clinic** 📷
Bus Drop Off & Pick Up
Buses will leave the hotel between 6:30 a.m. and 7:00 a.m.
Open 7:45-8:00 a.m.
1729 8th Ave.
Fort Worth, TX 76110
19. **Mag & May Mural** 📷
Photo Op | Mile 1.1
20. **UT Southwestern Moncrief Cancer Institute** 📷
Photo Op | Mile 1.1
21. **Fort Worth Water Gardens** 📷
Photo Op | Mile 2.7
22. **Flatiron Building** 📷
Photo Op | Mile 2.9
23. **JFK Tribute in Fort Worth** 📷
Photo Op | Mile 3.0
24. **Sundance Square Plaza** 📷
Photo Op | Mile 3.3
25. **Mural: Chisholm Trail** 📷
Photo Op | Mile 3.3
26. **Paddock Park** 📷
Cheering Station | Mile 3.6
Open 8:45-9:45 a.m.
100 W. Belnap St.
Fort Worth, TX 76102

27. **Major Ripley Allen Arnold Statue** 📷
Photo Op | Mile 3.9
28. **FW Police and Fire Fighters Memorial** 📷
Photo Op | Mile 5.2
29. **Museum District** 📷
Photo Op | Mile 6.4
30. **Will Rodgers and Soapsuds Statue** 📷
Photo Op | Mile 6.4
31. **Will Rogers Memorial Center** 📷
Photo Op | Mile 6.7
32. **National Cowgirl Museum & Hall of Fame** 📷
Photo Op | Mile 6.9
33. **Raining Tacos Mural** 📷
Photo Op | Mile 7.1
34. **Veterans Memorial Park** 📷
Cheering Station | Mile 8.2
Open 9:45 a.m.-12:00 p.m.
4120 Camp Bowie Blvd.
Fort Worth, TX 76107
35. **Veterans Memorial** 📷
Photo Op | Mile 8.3
36. **Amon G. Carter Stadium and Schollmaier Arena** 📷
Photo Op | Mile 14.7

37. **TCU Campus, Bailey Building** 📷
Cheering Station | Mile 15.1
Open 11:30 a.m.-3:30 p.m.
1340 Bellaire Dr. North
Fort Worth, TX 76109
38. **M.A. Benton House** 📷
Photo Op | Mile 18.5
39. **Dealey Plaza** 📷
Photo Op | Mile 0.4
40. **Central National Road - Texas State Historical Marker** 📷
Photo Op | Mile 0.8
41. **House of Blues** 📷
Photo Op | Mile 1.0
42. **Oak Lawn Rainbow Gateway Sign and Legacy of Love Monument** 📷
Photo Op | Mile 5.0
43. **Pay It No Mind Mural** 📷
Photo Op | Mile 5.1
44. **Craddock Park** 📷
Cheering Station | Mile 6
Open 9:15-11:00 a.m.
N. Hall St. & Hawthorne Ave.
Dallas, TX 75219
45. **Gerald J. Ford Stadium** 📷
Photo Op | Mile 9.0

46. **Turpin Stadium** 📷
Cheering Station | Mile 9.2
Open 10:15 a.m.-12:30 p.m.
3021 Mockingbird Ln.
Dallas, TX 75205
47. **Cole Park** 📷
Cheering Station | Mile 11.7
Open 10:45 a.m.-1:45 p.m.
McKinney Ave. & Elizabeth St.
Dallas, TX 75204
48. **Dallas Museum of Art** 📷
Photo Op | Mile 14.6
49. **AT&T Discovery District** 📷
Photo Op | Mile 15.5
50. **Closing Ceremony** ☆
Sunday, October 26 at 4:00 p.m.
Hyatt Regency Dallas
300 Reunion Blvd.
Dallas, TX 75207

Share your 3-Day pics and videos with us.

- The3Day
- @The3Day
- @Komen3Day
- The3Day
- @Komen3Day
- @Komen3Day

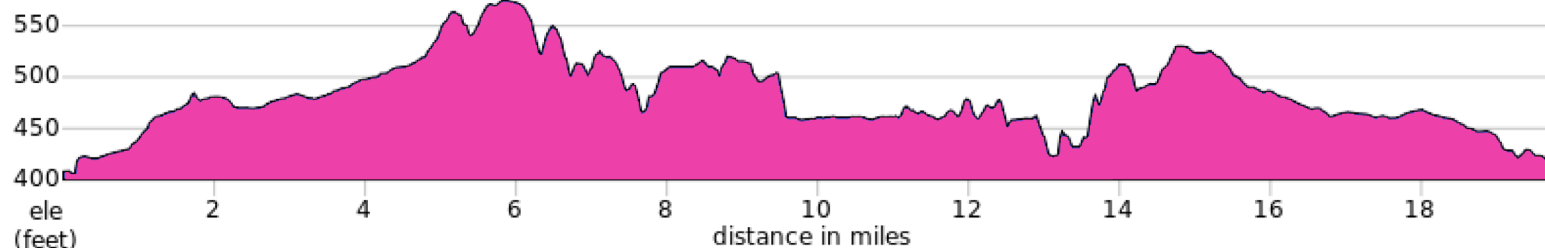
SUSAN G. KOMEN DALLAS/FORT WORTH 3-DAY 2025 ELEVATION

These graphs show the elevation for all three days, to give you an idea of when to expect uphill and downhill walking.



DAY 1

19.9 mi +619 ft / -618 ft



ROUTE HOURS*

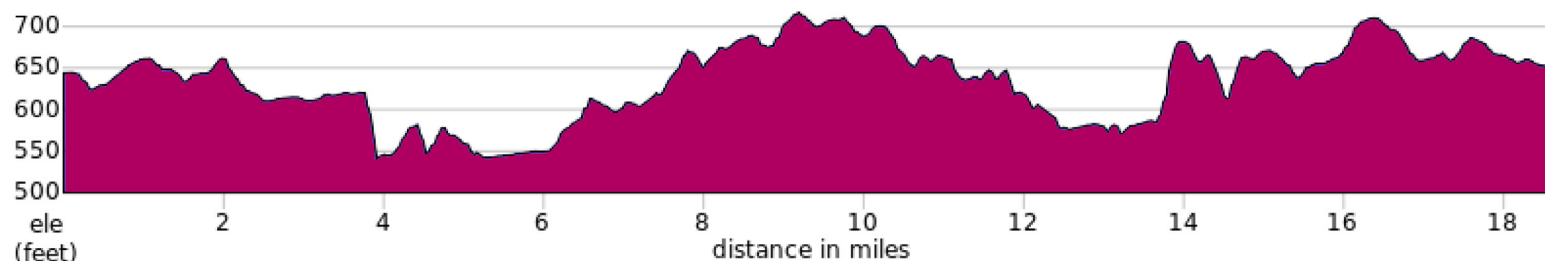
Total Mileage
19.9 Miles

Route Operational Hours
7:00 a.m.–5:30 p.m.

Total Hours to Complete Route
10 hours, 30 minutes

DAY 2

18.7 mi +683 ft / -681 ft



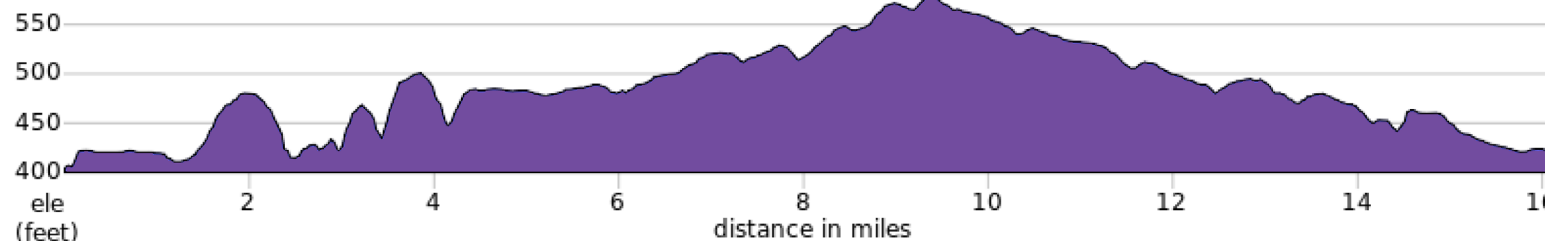
Total Mileage
18.7 Miles

Route Operational Hours
7:45 a.m.–5:30 p.m.

Total Hours to Complete Route
9 hours, 45 minutes

DAY 3

16.5 mi +461 ft / -462 ft



Total Mileage
16.5 Miles

Route Operational Hours
7:50 a.m.–4:00 p.m.

Total Hours to Complete Route
8 hours, 10 minutes

*The amount of daylight hours impacts the total event mileage as it dictates the amount of time the route can be kept open safely.