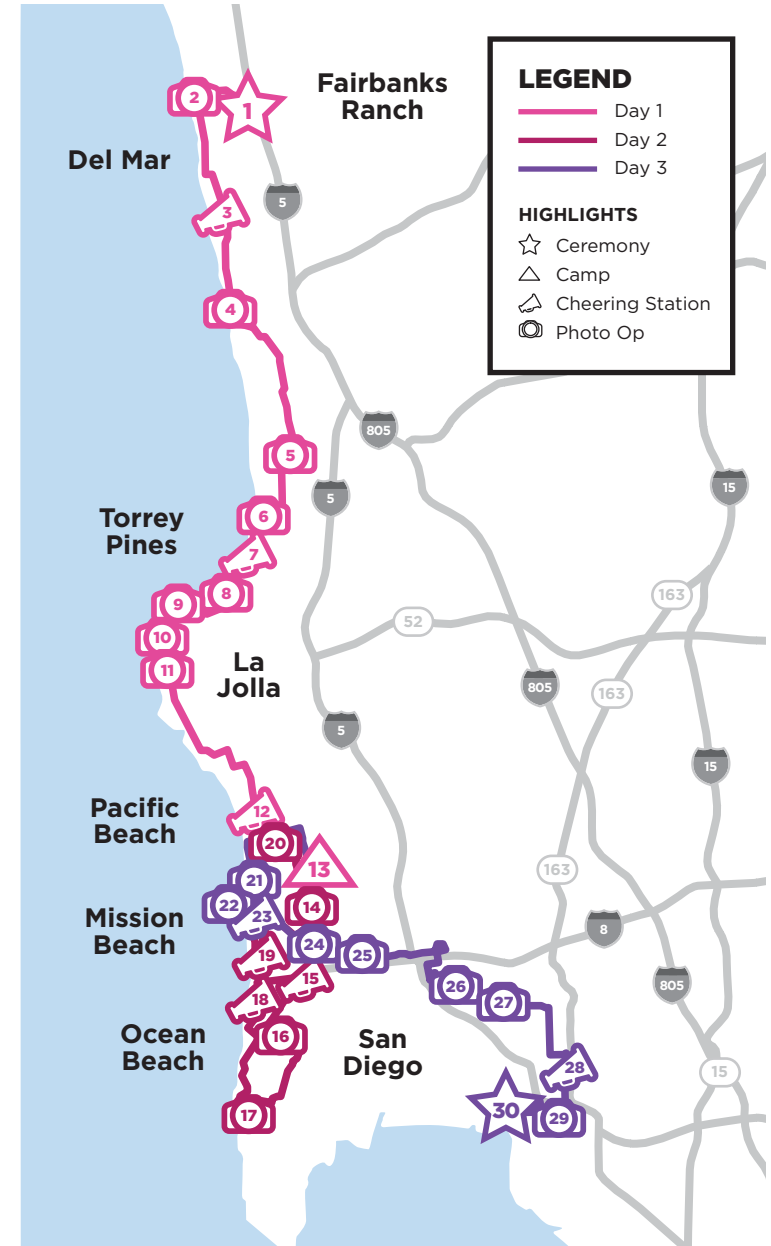


2024 JOURNEY MAP

- 1. Opening Ceremony** ☆
Friday, November 15 at 7:00 a.m.
Del Mar Fairgrounds
2260 Jimmy Durante Blvd.
Del Mar, CA 92014
- 2. Del Mar Dog Beach** 📷
Photo Op | Mile 1.4
- 3. En Fuego Cantina and Grill** 🍷
Cheering Station | Mile 2.9
8:00 a.m.–9:15 a.m.
1342 Camino Del Mar
Del Mar, CA 92014
- 4. Torrey Pines State Beach** 📷
Photo Op | Mile 4.4
- 5. Salk Institute for Biological Studies** 📷
Photo Op | Mile 8.7
- 6. Ellen Browning Scripps Memorial Pier** 📷
Photo Op | Mile 10.6
- 7. UCSD Scripps Institution of Oceanography** 🍷
Cheering Station | Mile 11
10:00 a.m.–1:15 p.m.
8580 La Jolla Shores Drive
La Jolla, CA 92037
- 8. La Jolla Shores** 📷
Photo Op | Mile 11.5
- 9. La Jolla Cove** 📷
Photo Op | Mile 13.2
- 10. Ellen Browning Scripps Park** 📷
Photo Op | Mile 13.2
- 11. Children's Pool La Jolla** 📷
Photo Op | Mile 13.6
- 12. Taylor Library—Pacific Beach** 🍷
Cheering Station | Mile 18.6
12:00–5:00 p.m.
4275 Cass Street
San Diego, CA 92109
- 13. Camp** △
Opens Friday at 1:00 p.m.
Opens Saturday at 12:00 p.m.
Crown Point Shores Park
3700 Crown Point Drive
San Diego, CA 92109
- 14. Mission Bay South Cove** 📷
Photo Op | Mile 1.3
- 15. Quivira Way** 🍷
Cheering Station | Mile 3.0
7:45 a.m.–9:00 a.m.
1927 Quivira Way
San Diego, CA 92109
- 16. Ocean Beach—Top of Narragansett Hill** 📷
Photo Op | Mile 4.9
- 17. Sunset Cliffs Natural Park** 📷
Photo Op | Mile 7.2
- 18. Robb Field—North** 🍷
Cheering Station | Mile 11.1
9:45 a.m.–1:00 p.m.
2525 Bacon Street
San Diego, CA 92107
- 19. South Mission Beach** 🍷
Cheering Station | Mile 14.2
10:30 a.m.–2:30 p.m.
2559 N. Jetty Road
San Diego, CA 92109
- 20. Sail Bay** 📷
Photo Op | Mile 16.4
- 21. Ocean Front Walk** 📷
Photo Op | Miles 3.3
- 22. Belmont Park** 📷
Photo Op | Mile 4.0
- 23. Bonita Cove** 🍷
Cheering Station | Mile 4.7
8:45 a.m.–10:15 a.m.
1200 W. Mission Bay Drive
San Diego, CA 92109
- 24. Hubbs-SeaWorld Research Institute** 📷
Photo Op | Mile 5.9
- 25. SeaWorld San Diego** 📷
Photo Op | Mile 6.6
- 26. Mormon Battalion Historic Site** 📷
Photo Op | Mile 10.3
- 27. Old Town Viewpoint** 📷
Photo Op | Mile 10.8
- 28. Balboa Park** 🍷
Cheering Station | Mile 13.6
11:00 a.m.–2:45 p.m.
6th Avenue & Quince Street
San Diego, CA 92103
- 29. The Little Italy Sign** 📷
Photo Op | Mile 15.4
- 30. Closing Ceremony** ☆
Sunday, November 17
4:00 p.m.
Waterfront Park
1600 Pacific Hwy
San Diego, CA 92101

Share your 3-Day pics and videos with us.

- 📷 The3Day
- 📷 @The3Day
- 📷 @Komen3Day
- 📷 The3Day
- 📷 @Komen3Day
- 📷 @Komen3Day



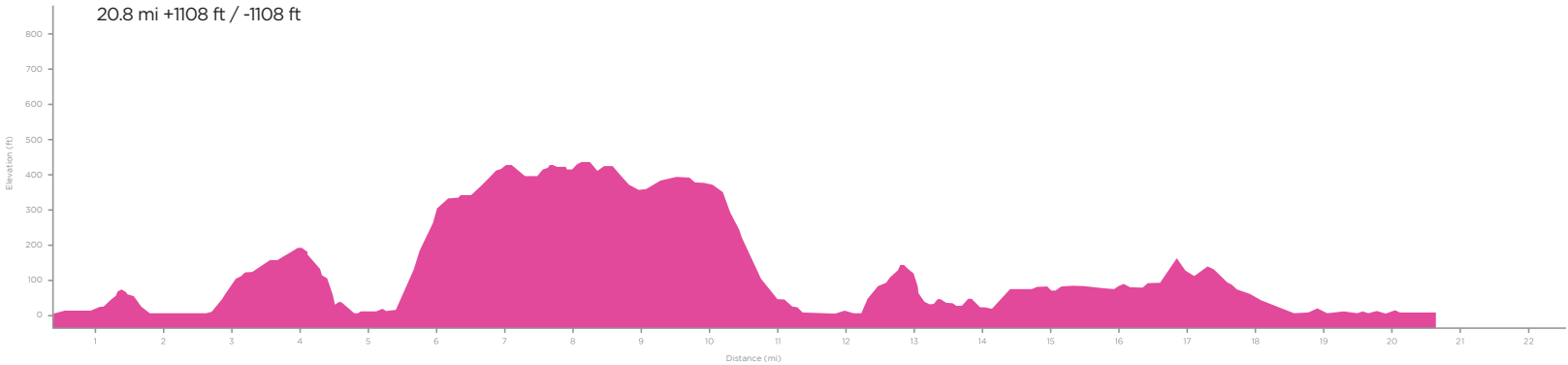
SUSAN G. KOMEN **SAN DIEGO 3-DAY**

2024 ELEVATION

These graphs show the elevation for all three days, to give you an idea of when to expect uphill and downhill walking.



DAY 1



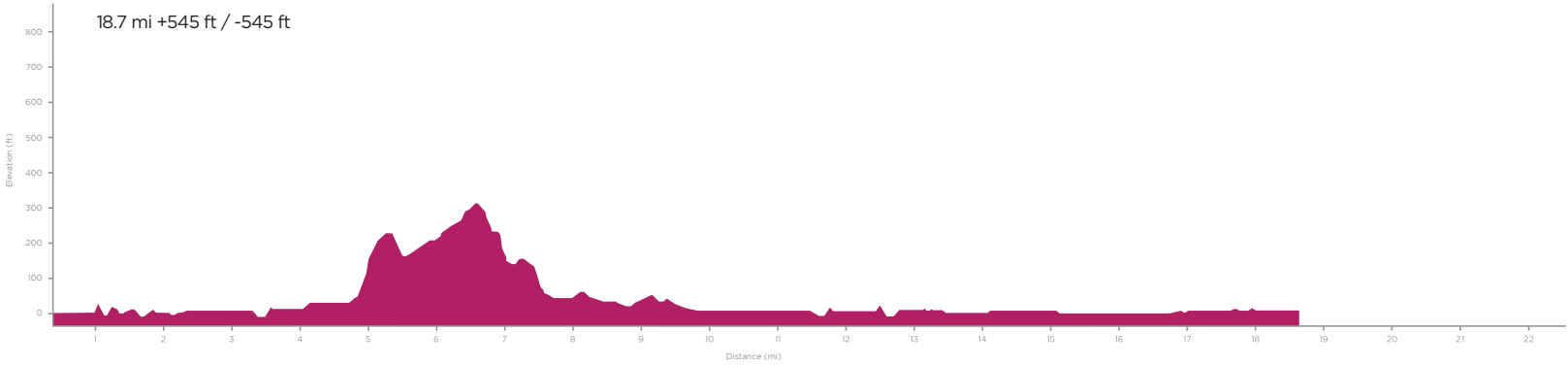
ROUTE HOURS*

Total Mileage
20.8 Miles

Route Operational Hours
7:00 a.m.–5:30 p.m.

Total Hours to Complete Route
10 hours, 30 minutes

DAY 2

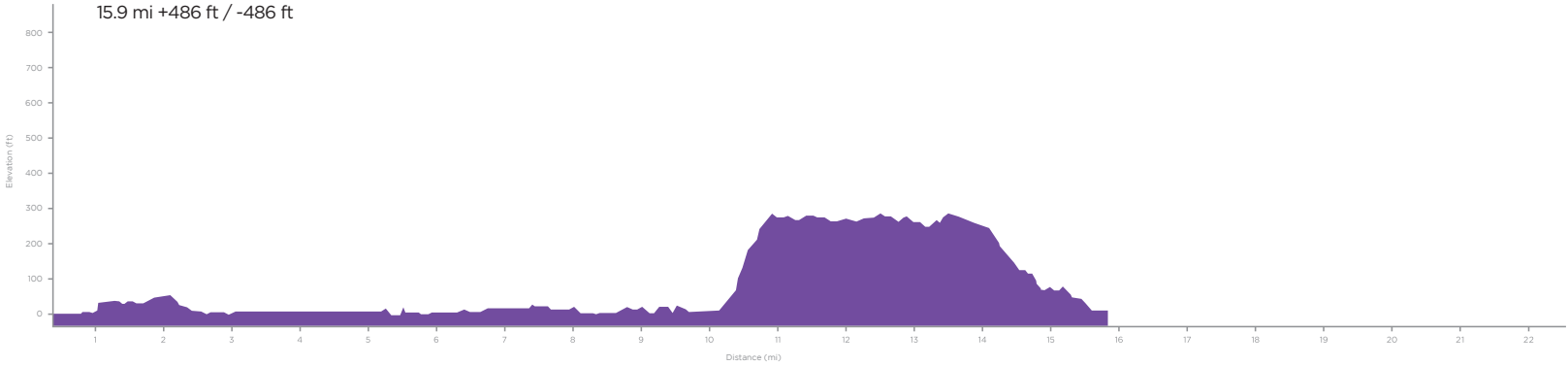


Total Mileage
18.7 Miles

Route Operational Hours
7:00 a.m.–5:30 p.m.

Total Hours to Complete Route
10 hours, 30 minutes

DAY 3



Total Mileage
15.9 Miles

Route Operational Hours
7:30 a.m.–4:00 p.m.

Total Hours to Complete Route
8 hours, 30 minutes

*The amount of daylight hours impacts the total event mileage as it dictates the amount of time the route can be kept open safely.