






# 2022 JOURNEY MAP

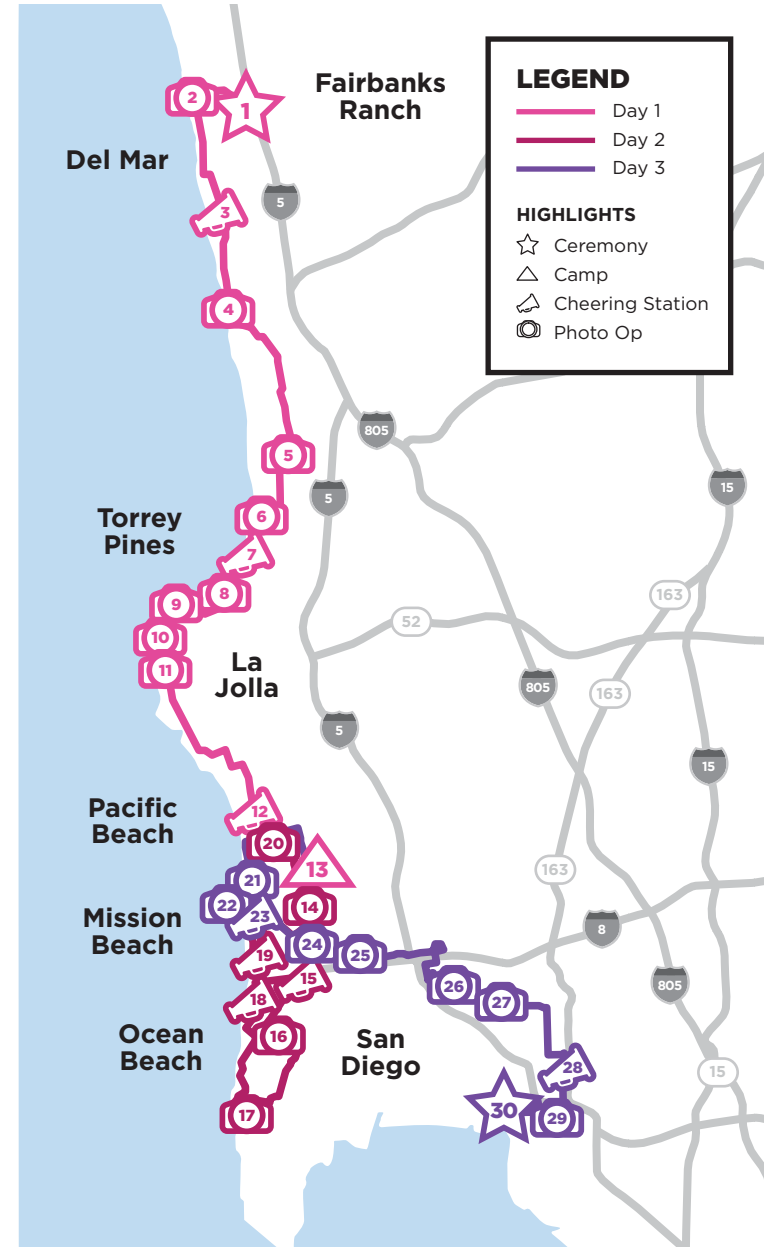
1. **Opening Ceremony** ☆  
Friday, November 18 at 6:45 a.m.  
Del Mar Fairgrounds  
2260 Jimmy Durante Blvd  
Del Mar, CA 92014
2. **Del Mar Dog Beach** 📷  
Photo Op | Mile 1.4
3. **En Fuego Cantina and Grill** 🏠  
Cheering Station | Mile 2.9  
8:00 a.m.–9:30 a.m.  
1342 Camino Del Mar  
Del Mar, CA 92014
4. **Torrey Pines State Beach** 📷  
Photo Op | Mile 4.4
5. **Salk Institute for Biological Studies** 📷  
Photo Op | Mile 8.7
6. **Ellen Browning Scripps Memorial Pier** 📷  
Photo Op | Mile 10.6
7. **UCSD Scripps Institution of Oceanography** 🏠  
Cheering Station | Mile 11  
10:00 a.m.–1:30 p.m.  
8580 La Jolla Shores Drive  
La Jolla, CA 92037
8. **La Jolla Shores** 📷  
Photo Op | Mile 11.5
9. **La Jolla Cove** 📷  
Photo Op | Mile 13.2
10. **Ellen Browning Scripps Park** 📷  
Photo Op | Mile 13.2
11. **Children's Pool La Jolla** 📷  
Photo Op | Mile 13.6
12. **Taylor Library—Pacific Beach** 🏠  
Cheering Station | Mile 18.6  
11:45 a.m.–4:30 p.m.  
4275 Cass Street  
San Diego, CA 92109

13. **Camp** △  
Opens Friday at 1:00 p.m.  
Opens Saturday at 12:00 p.m.  
Crown Point Shores Park  
3700 Crown Point Drive  
San Diego, CA 92109
14. **Mission Bay South Cove** 📷  
Photo Op | Mile 1.3
15. **Quivira Way** 🏠  
Cheering Station | Mile 3.0  
7:45 a.m.–9:15 a.m.  
1927 Quivira Way  
San Diego, CA 92109
16. **Ocean Beach—Top of Narragansett Hill** 📷  
Photo Op | Mile 4.9
17. **Sunset Cliffs Natural Park** 📷  
Photo Op | Mile 7.2
18. **Robb Field—North** 🏠  
Cheering Station | Mile 11.1  
9:45 a.m.–1:15 p.m.  
2525 Bacon Street  
San Diego, CA 92107
19. **South Mission Beach** 🏠  
Cheering Station | Mile 14.2  
11:00 a.m.–3:00 p.m.  
2559 N. Jetty Rd.  
San Diego, CA 92109
20. **Sail Bay** 📷  
Photo Op | Mile 16.4
21. **Ocean Front Walk** 📷  
Photo Op | Miles 3.3
22. **Belmont Park** 📷  
Photo Op | Mile 4.0
23. **Bonita Cove** 🏠  
Cheering Station | Mile 4.7  
8:30 a.m.–10:45 a.m.  
1200 W. Mission Bay Drive  
San Diego, CA 92109
24. **Hubbs-SeaWorld Research Institute** 📷  
Photo Op | Mile 5.9

25. **SeaWorld San Diego** 📷  
Photo Op | Mile 6.6
26. **Mormon Battalion Historic Site** 📷  
Photo Op | Mile 10.3
27. **Old Town Viewpoint** 📷  
Photo Op | Mile 10.8
28. **Balboa Park** 🏠  
Cheering Station | Mile 13.6  
11:15 a.m.–2:45 p.m.  
6th Ave & Quince St.  
San Diego, CA 92103
29. **The Little Italy Sign** 📷  
Photo Op | Mile 15.4
30. **Closing Ceremony** ☆  
Sunday, November 20  
3:30–4:30 p.m. (when the last walker arrives)\*  
Waterfront Park  
1600 Pacific Hwy  
San Diego, CA 92101  
\*If you have guests that would like to see the Closing Ceremony, please advise them to be on-site by 3:00 pm.

Share your 3-Day pics and videos with us.

-  The3Day
-  @The3Day
-  @Komen3Day
-  The3Day
-  @Komen3Day

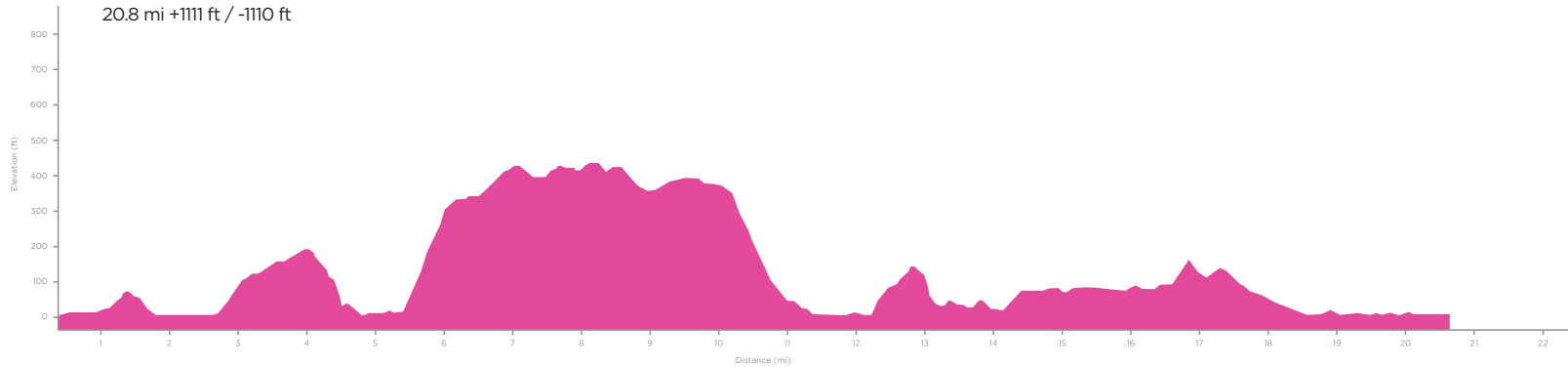


# SUSAN G. KOMEN SAN DIEGO 2022 ELEVATION

These graphs show the elevation for all three days, to give you an idea of when to expect uphill and downhill walking.



DAY 1



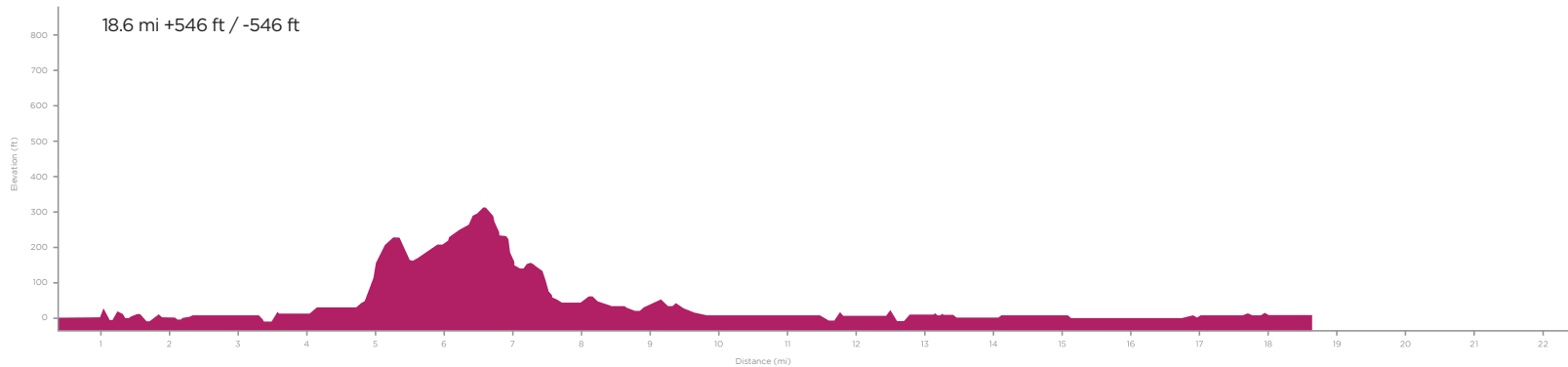
**ROUTE HOURS\***

**Total Mileage**  
20.8 Miles

**Route Operational Hours**  
7:00 a.m.–5:30 p.m.

**Total Hours to Complete Route**  
10 hours, 30 minutes

DAY 2

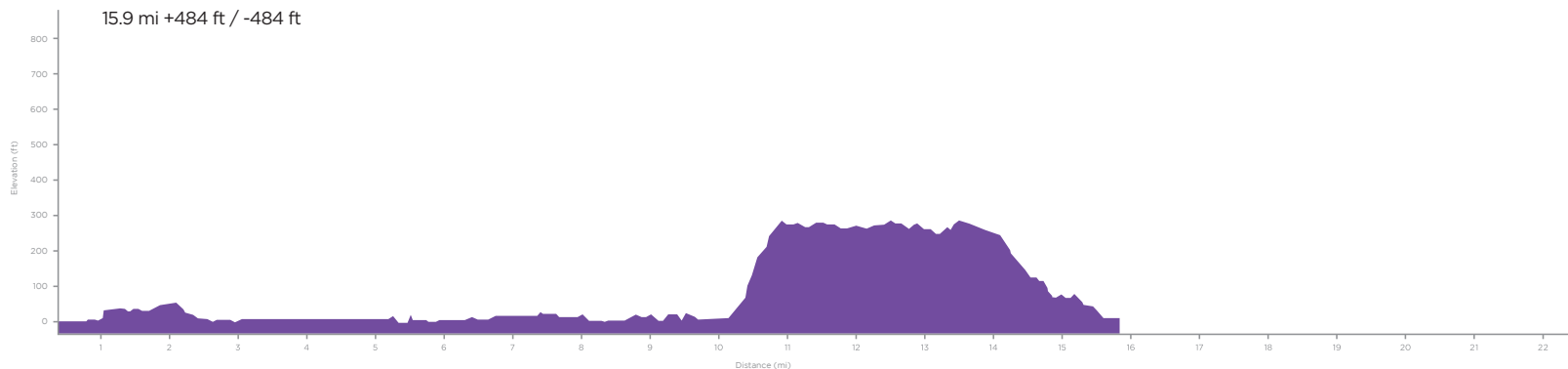


**Total Mileage**  
18.7 Miles

**Route Operational Hours**  
7:00 a.m.–5:30 p.m.

**Total Hours to Complete Route**  
10 hours, 30 minutes

DAY 3



**Total Mileage**  
15.9 Miles

**Route Operational Hours**  
7:30 a.m.–4:00 p.m.

**Total Hours to Complete Route**  
8 hours, 30 minutes

\*The amount of daylight hours impacts the total event mileage as it dictates the amount of time the route can be kept open safely.