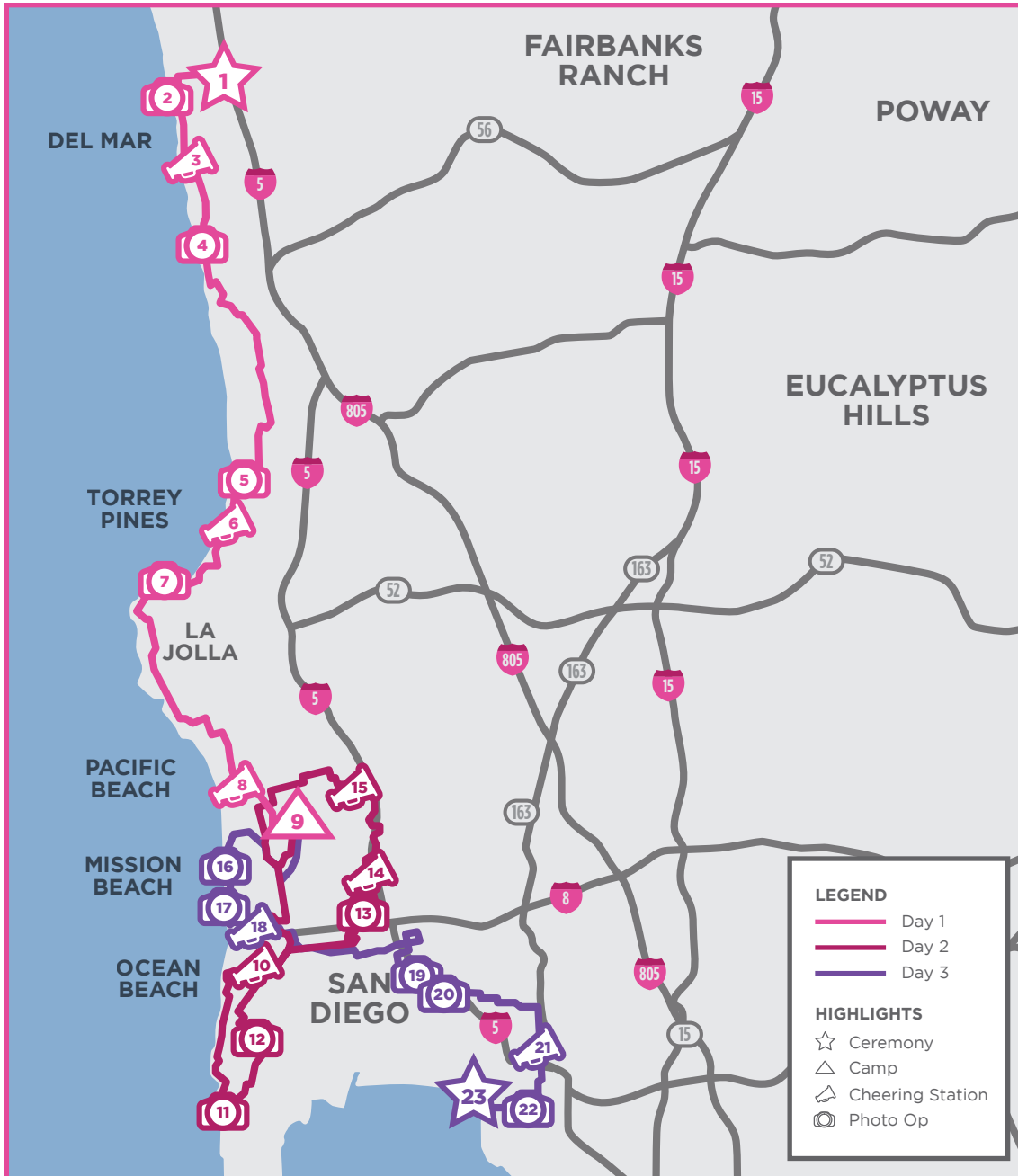


SUSAN G. KOMEN SAN DIEGO 3-DAY 2018 JOURNEY MAP



- 1. Opening Ceremony** ☆
Friday, November 16 at 6:30 a.m.
Del Mar Fairgrounds
2260 Jimmy Durante Blvd
Del Mar, CA 92014
- 2. Del Mar Dog Beach** 📷
Photo Op | Mile 1.4
- 3. En Fuego Cantina and Grill** 👉
Cheering Station | Mile 2.9
7:40 a.m.–8:35 a.m.
1342 Camino Del Mar
Del Mar, CA 92014
- 4. Torrey Pines State Beach** 📷
Photo Op | Mile 4.4
- 5. Ellen Browning Scripps Memorial Pier** 📷
Photo Op | Mile 10.6
- 6. UCSD Scripps Institution of Oceanography** 👉
Cheering Station | Mile 11
9:45 a.m.–12:40 p.m.
8580 La Jolla Shores Drive
La Jolla, CA 92037
- 7. La Jolla Cove** 📷
Photo Op | Mile 13.2
- 8. Taylor Library** 👉
Cheering Station | Mile 18.6
12:15 p.m.–4:40 p.m.
4275 Cass Street
San Diego, CA 92109
- 9. Camp** △
Opens Friday at 1:00 p.m.
Opens Saturday at 12:00 p.m.
Crown Point Shores Park
3700 Crown Point Drive
San Diego, CA 92109
- 10. Robb Field—North** 👉
Cheering Station | Mile 3.2
7:10 a.m.–8:45 a.m.
2525 Bacon Street
San Diego, CA 92107
- 11. Sunset Cliffs Natural Park** 📷
Photo Op | Mile 7.0
- 12. Ocean Beach—Top of Narragansett Hill** 📷
Photo Op | Mile 9.2
- 13. Fiesta Island Community Mural Project** 📷
Photo Op | Mile 13.6
- 14. Tecolote Shores** 👉
Cheering Station | Mile 14
10:20 a.m.–2:40 p.m.
1346 E. Mission Bay Dr.
San Diego, CA 92109
- 15. De Anza Cove Park** 👉
Cheering Station | Mile 16.2
11:00 a.m.–4:10 p.m.
3000 N. Mission Bay Dr.
San Diego, CA 92109
- 16. Ocean Front Walk** 📷
Photo Op | Miles 2.5–3.5
- 17. Belmont Park** 📷
Photo Op | Mile 3.4
- 18. Bonita Cove** 👉
Cheering Station | Mile 4.1
8:20 a.m.–10:10 a.m.
1200 W. Mission Bay Drive
San Diego, CA 92109
- 19. Mormon Battalion Historic Site** 📷
Photo Op | Mile 9.8
- 20. Old Town Viewpoint** 📷
Photo Op | Mile 10.2
- 21. Balboa Park** 👉
Cheering Station | Mile 13.2
11:00 a.m.–2:40 p.m.
6th Ave & Quince St.
San Diego, CA 92103
- 22. The Little Italy Sign** 📷
Photo Op | Mile 15
- 23. Closing Ceremony** ☆
Sunday, November 18 at 4:30 p.m.
Waterfront Park North
1600 Pacific Hwy
San Diego, CA 92101

Share your 3-Day pics and videos with us.

- The3Day
- @The3Day
- @Komen3Day
- The3Day
- @Komen3Day

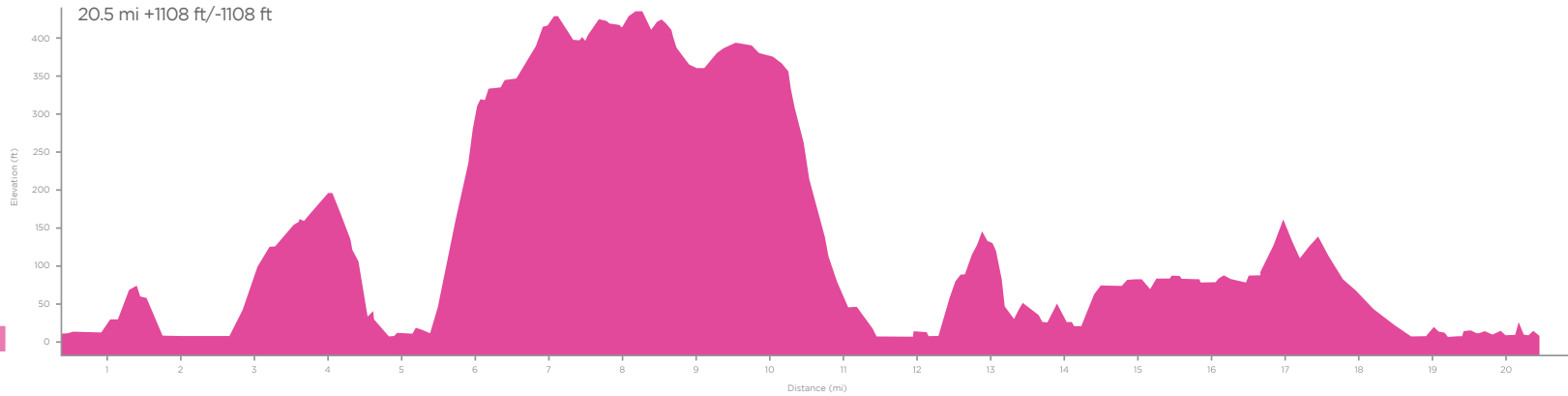
The3Day.org

SUSAN G. KOMEN SAN DIEGO 3-DAY 2018 ELEVATION



These graphs show the elevation for all three days, to give you an idea of when to expect uphill and downhill walking.

DAY 1



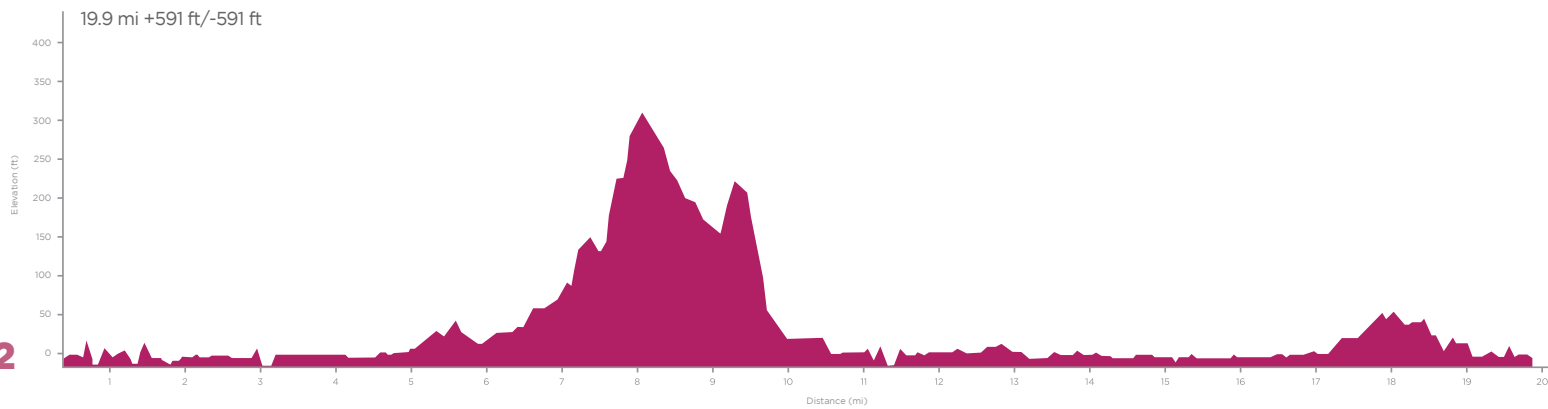
ROUTE HOURS*

Total Mileage
20.5 Miles

Route Operational Hours
7:00 a.m.-5:30 p.m.

Total Hours to Complete Route
10 hours, 30 minutes

DAY 2

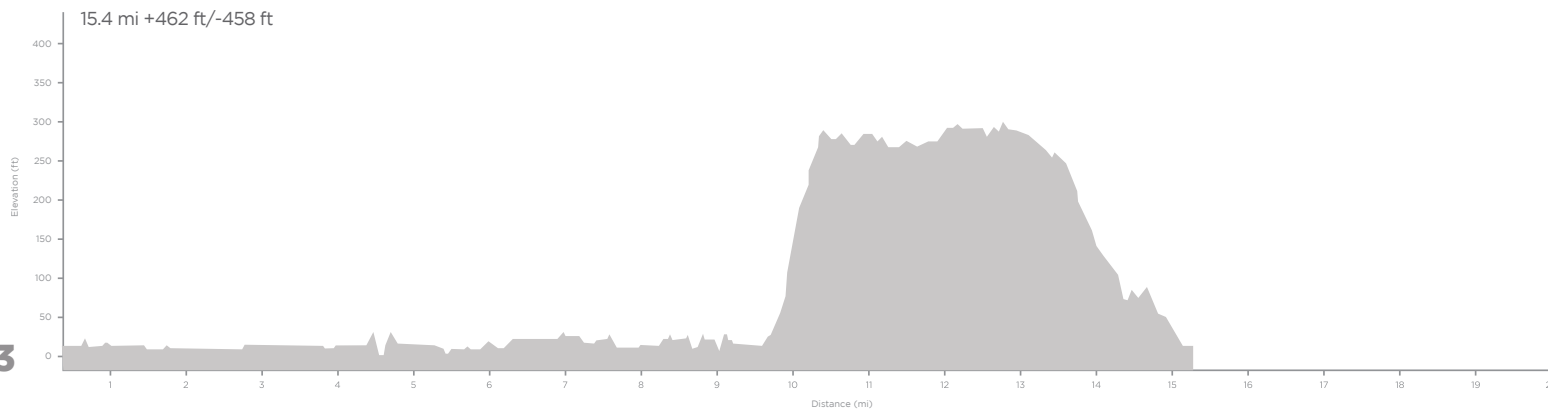


Total Mileage
19.9 Miles

Route Operational Hours
6:30 a.m.-5:30 p.m.

Total Hours to Complete Route
11 hours

DAY 3



Total Mileage
15.4 Miles

Route Operational Hours
7:15 a.m.-4:00 p.m.

Total Hours to Complete Route
8 hours, 45 minutes

*The amount of daylight hours impacts the total event mileage as it dictates the amount of time the route can be kept open safely.