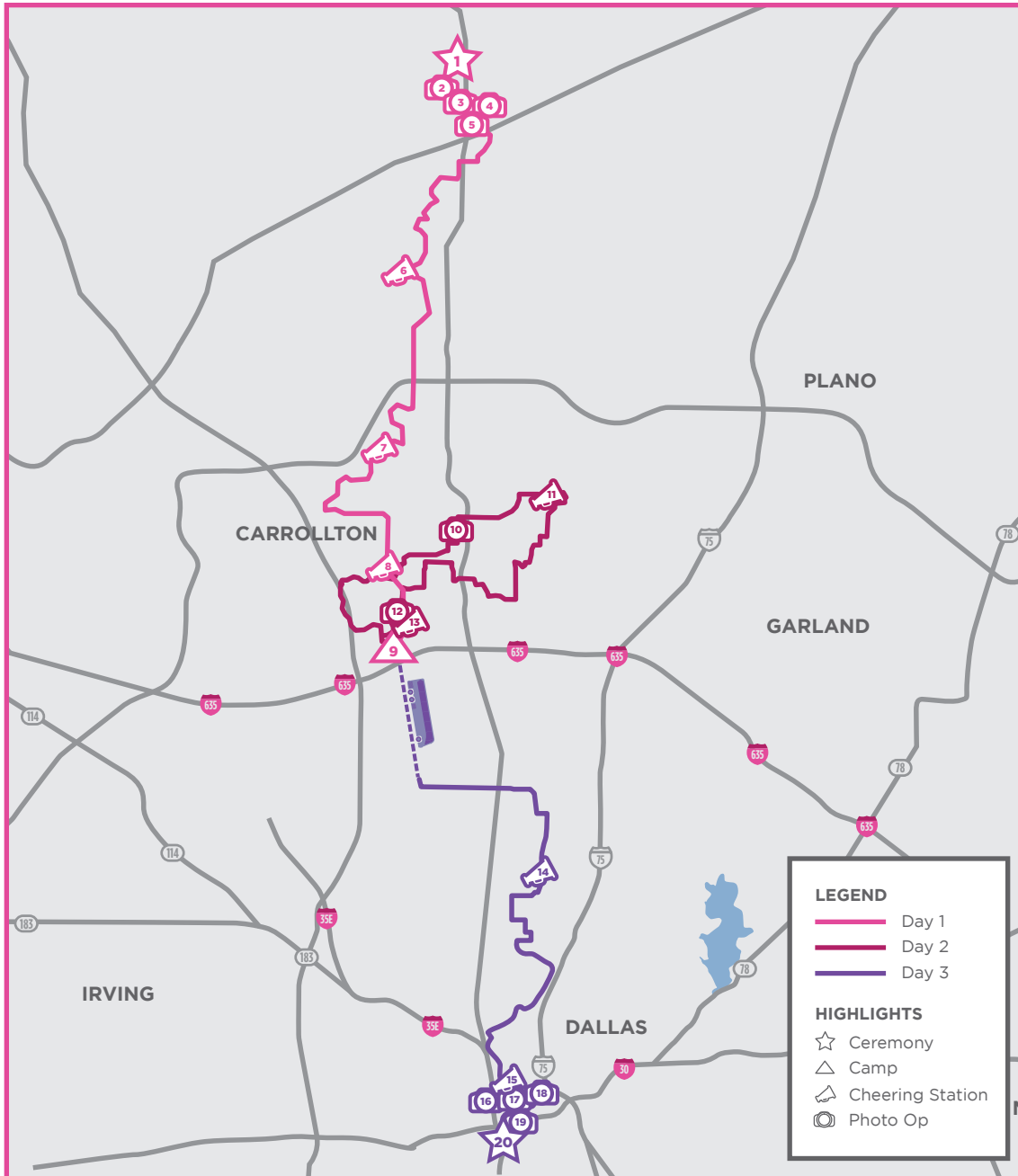


# SUSAN G. KOMEN DALLAS/FORT WORTH 3-DAY

## 2018 JOURNEY MAP



**LEGEND**

- Day 1
- Day 2
- Day 3

**HIGHLIGHTS**

- ☆ Ceremony
- △ Camp
- 👤 Cheering Station
- 📷 Photo Op

- 1. Opening Ceremony** ☆  
Friday, November 2 at 7:30 a.m.  
Tostitos Championship Plaza at The Star  
One Cowboys Way  
Frisco, TX 75034
- 2. Huddle at The Star Football Sculpture** 📷  
Photo Op | Mile .01
- 3. Texas Sculpture Garden** 📷  
Photo Op | Mile 1
- 4. Frisco Central Park** 📷  
Photo Op | Mile 1.3
- 5. Dr. Pepper Ballpark** 📷  
Photo Op | Mile 1.9
- 6. Arbor Hills Nature Preserve** 👤  
Cheering Station | Mile 8.1  
9:50 a.m.-12:00 p.m.  
6701 West Parker Road  
Plano, TX 75093
- 7. Valley View Christian Church** 👤  
Cheering Station | Mile 14.1  
11:25 a.m.-2:45 p.m.  
17601 Marsh Lane  
Dallas, TX 75287
- 8. Addison Town Center** 👤  
Cheering Station | Mile 18.9  
12:45-5:00 p.m.  
14800-15100 Marsh Lane  
Addison, TX 75001
- 9. Camp** △  
Opens 1:00 p.m. on Friday  
Opens 12:00 p.m. on Saturday  
Brookhaven College  
3939 Valley View Lane  
Farmers Branch, TX 75244
- 10. Addison Circle Park** 📷  
Photo Op | Mile 6
- 11. Parkhill Junior High School** 👤  
Cheering Station | Mile 9  
10:00 a.m.-1:00 p.m.  
16500 Shadybank Drive  
Dallas, TX 75248
- 12. Vitruvian Park** 👤  
Photo Op | Mile 17.8
- 13. Vitruvian Park** 👤  
Cheering Station | Mile 17.8  
12:40-6:00 p.m.  
3966 Vitruvian Way  
Addison, TX 75001
- 14. Curtis Park** 👤  
Cheering Station | Mile 5.1  
8:50-10:45 a.m.  
3501 Lovers Lane  
University Park, TX 75205
- 15. Historic West End** 👤  
Cheering Station | Mile 13.2  
11:25 a.m.-3:00 p.m.  
Ross Avenue  
Between N. Market St. & N. Houston St.  
Dallas, TX 75202
- 16. Dealey Plaza** 📷  
Photo Op | Mile 13.4
- 17. John F. Kennedy Memorial** 📷  
Photo Op | Mile 13.5
- 18. Giant Eyeball** 📷  
Photo Op | Mile 14
- 19. Pegasus Red Flying Horse** 📷  
Photo Op | Mile 14.8
- 20. Closing Ceremony** ☆  
Sunday, November 4 at 4:30 p.m.  
The Lawn at Reunion Tower  
692 Sports Street  
Dallas, TX 75207

Share your 3-Day pics and videos with us.

- The3Day
- @The3Day
- @Komen3Day
- The3Day
- @Komen3Day

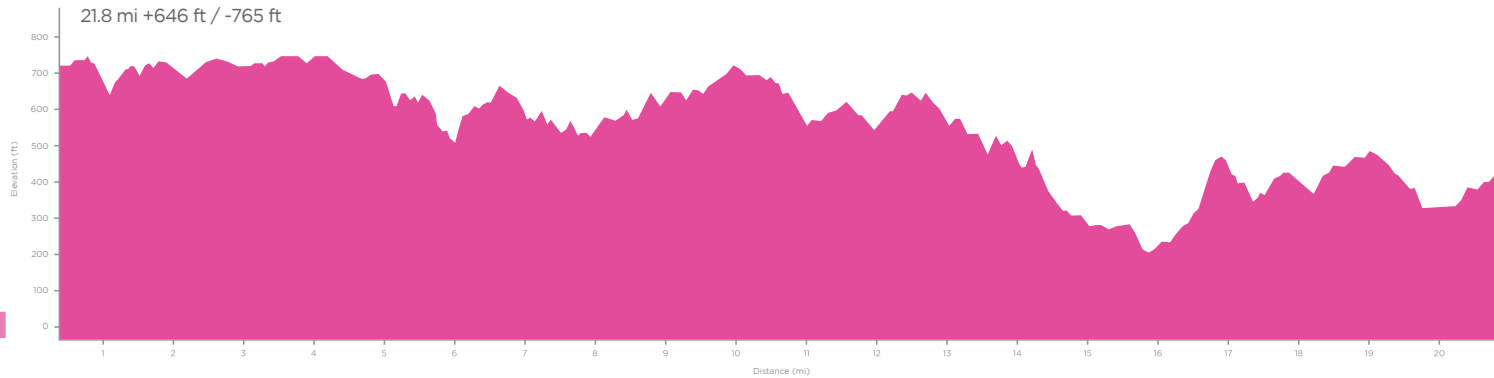
[The3Day.org](http://The3Day.org)

# SUSAN G. KOMEN DALLAS/FORT WORTH 3-DAY 2018 ELEVATION



These graphs show the elevation for all three days, to give you an idea of when to expect uphill and downhill walking.

## DAY 1



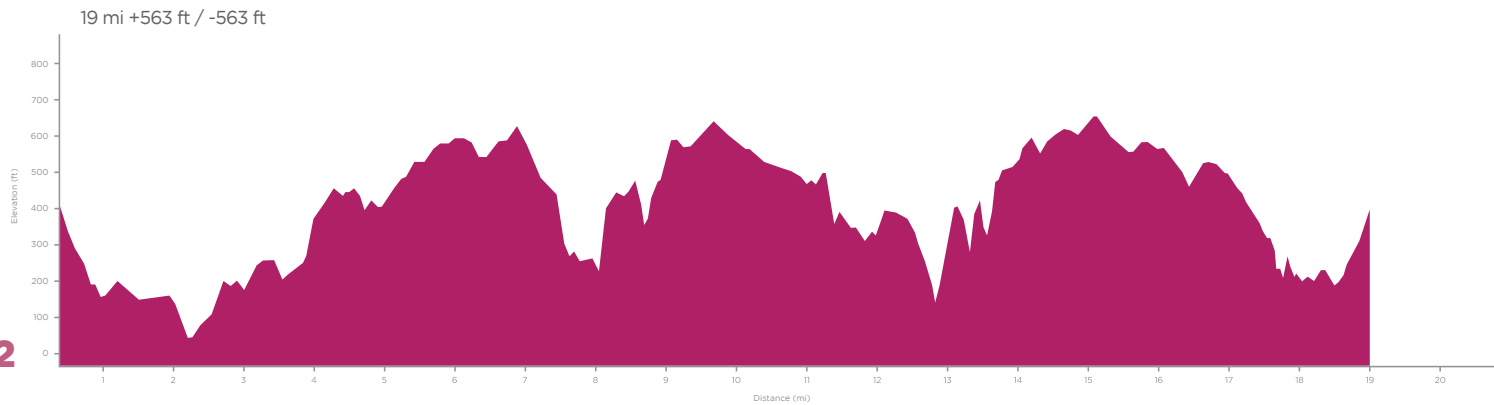
### ROUTE HOURS\*

**Total Mileage**  
21.8 Miles

**Route Operational Hours**  
7:50 a.m.–6:30 p.m.

**Total Hours to Complete Route**  
10 hours, 40 minutes

## DAY 2

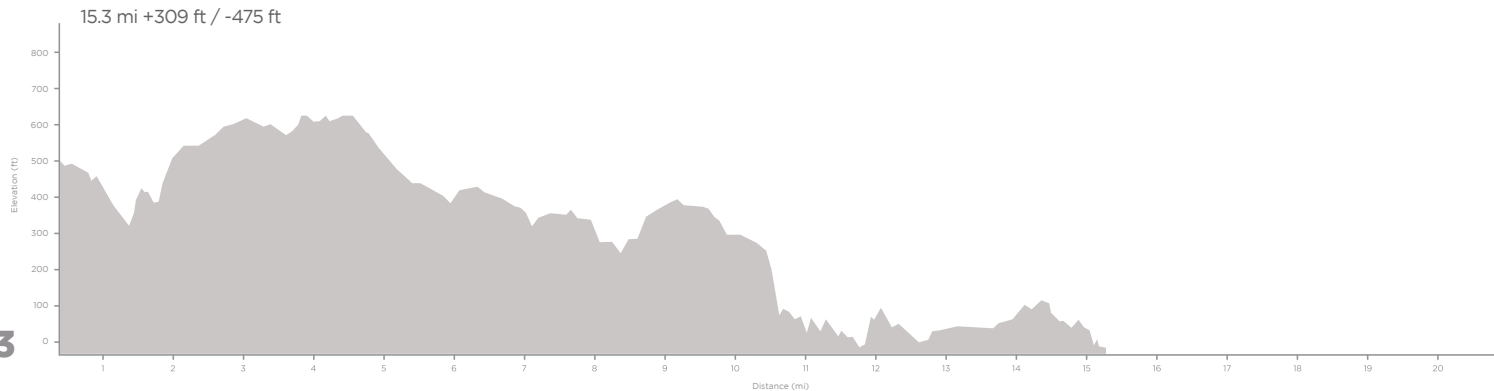


**Total Mileage**  
19 Miles

**Route Operational Hours**  
7:45 a.m.–6:30 p.m.

**Total Hours to Complete Route**  
10 hours, 45 minutes

## DAY 3



**Total Mileage**  
15.3 Miles

**Route Operational Hours**  
7:30 a.m.–4:00 p.m.

**Total Hours to Complete Route**  
8 hours, 30 minutes

\*The amount of daylight hours impacts the total event mileage as it dictates the amount of time the route can be kept open safely.